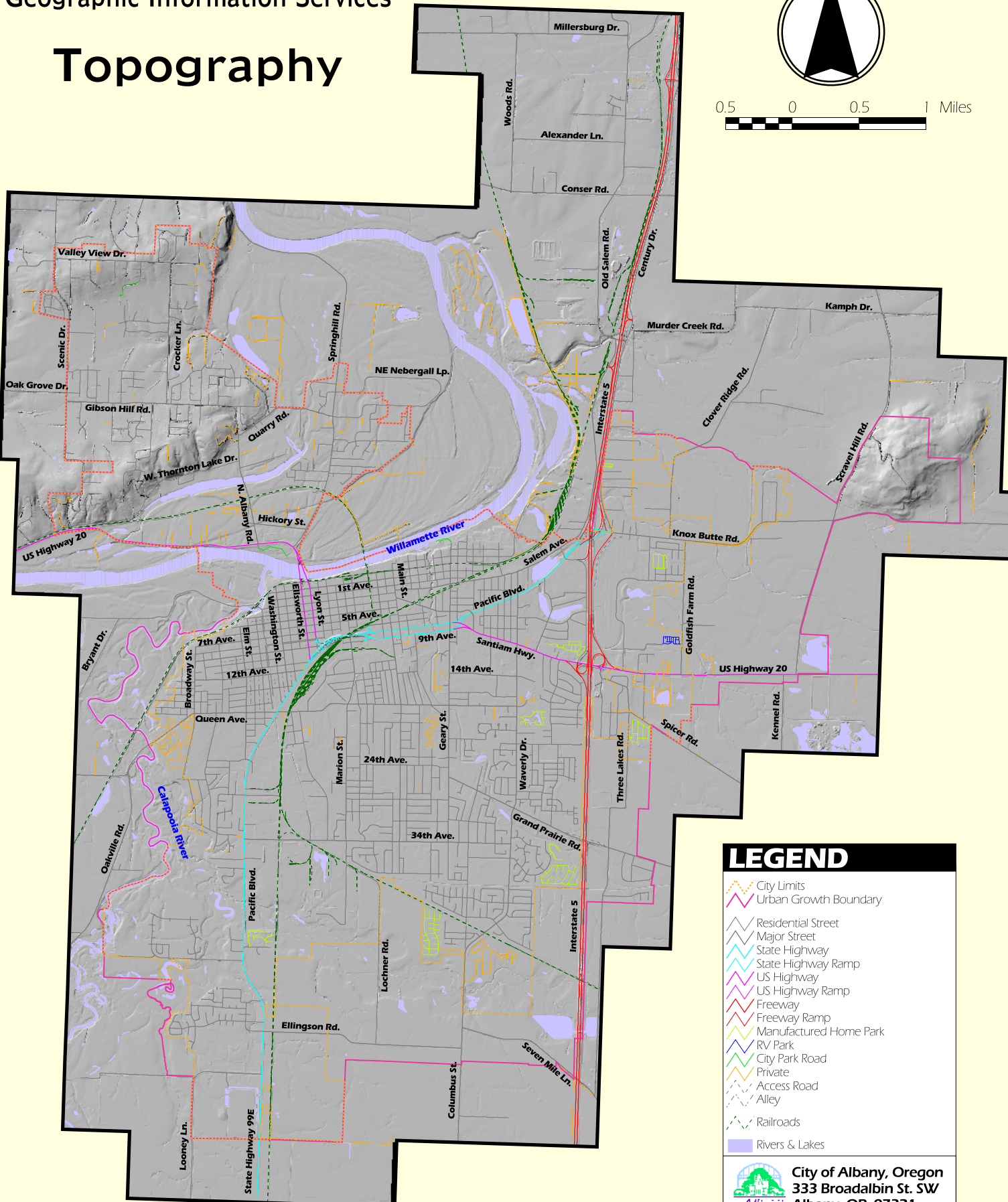
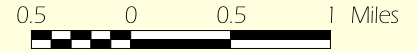



Topography



LEGEND

- City Limits
- Urban Growth Boundary
- Residential Street
- Major Street
- State Highway
- State Highway Ramp
- US Highway
- US Highway Ramp
- Freeway
- Freeway Ramp
- Manufactured Home Park
- RV Park
- City Park Road
- Private
- Access Road
- Alley
- Railroads
- Rivers & Lakes

 **City of Albany, Oregon**
333 Broadalbin St. SW
Albany, OR 97321
(541) 917-7500

The City of Albany's infrastructure records, drawings, and other documents have been gathered over many decades, using differing standards for quality control, documentation, and verification. All the information provided represents current information in a readily available format. While the information provided is generally believed to be accurate, occasionally this information proves to be incorrect, and thus its accuracy is not warranted. Prior to making any property purchases or other investments based in full or in part upon the information provided, it is specifically advised that you independently field verify the information contained within our records.